

SURVEY UNIT,
MINISTRY OF HOUSING AND ENVIRONMENT
 Ameenee Magu, Maafannu, Male', 20392, Maldives.
 Office (PABX): +(960) 3004300, Fax: +(960) 3004301
 Email: survey@mhe.gov.mv
 Web: www.mhe.gov.mv



CONTROL POINT DETAILS	Station Number: PSM 5112
Coordinate Information	
Geodetic	Grid
WGS 84	UTM Zone 43
Lat:	N: 428872.089m
Long:	E: 318783.639m
Ellp Height:	Orth Height: 0.684m
Island Name: K. Fihaalhohi	Date: 18/05/2013


Monument description & method of survey:

PSM monument type A urban (surface -0.3m). GNSS PP Static Survey with TOPCON GR5 GNSS receivers.

General site condition & access:

Good sky view and accessible via foot paths.

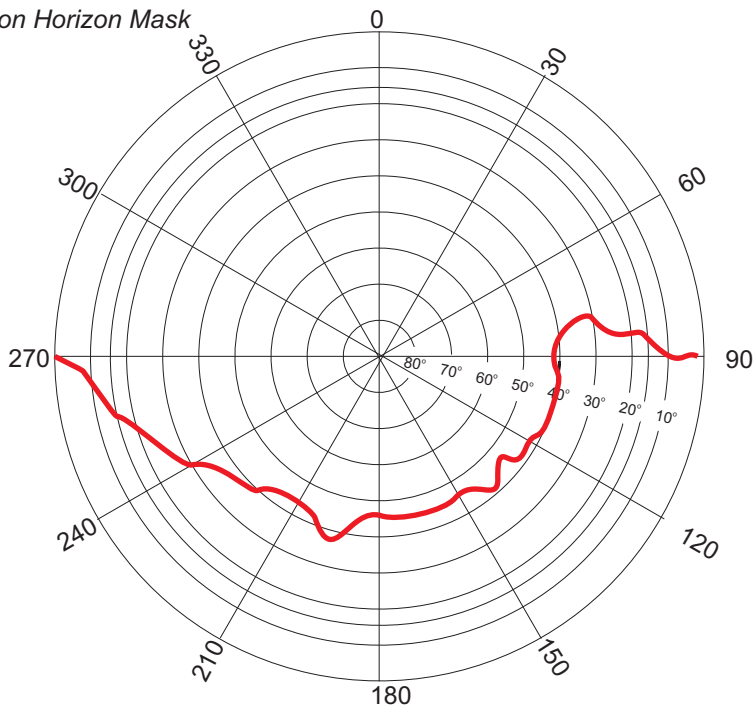
Owner:



SITE INFORMATION

Station Number **PSM 5112**

Station Horizon Mask



Height above Marker that horizon was mapped from 1.5 m

Magnetic Declination
Declination applied to this figure?
 Yes No



Sketched by: **AHMED NASHiD**

Scale: **Not to scale**

Date: **18 MAY 2013**

SURVEY UNIT,
MINISTRY OF HOUSING AND ENVIRONMENT
 Ameenee Magu, Maafannu, Male', 20392, Maldives.
 Office (PABX): +(960) 3004300, Fax: +(960) 3004301
 Email: survey@mhe.gov.mv
 Web: www.mhe.gov.mv



CONTROL POINT DETAILS	Station Number: PSM 5113
Coordinate Information	
Geodetic	Grid
WGS 84	UTM Zone 43
Lat:	N: 428741.314m
Long:	E: 318523.855m
Ellp Height:	Orth Height: 0.816m
Island Name: K. Fihaalhohi	Date: 18/05/2013


Monument description & method of survey:

PSM monument type A urban (surface -0.3m). GNSS PP Static Survey with TOPCON GR5 GNSS receivers.

General site condition & access:

Good sky view and accessible via foot paths.

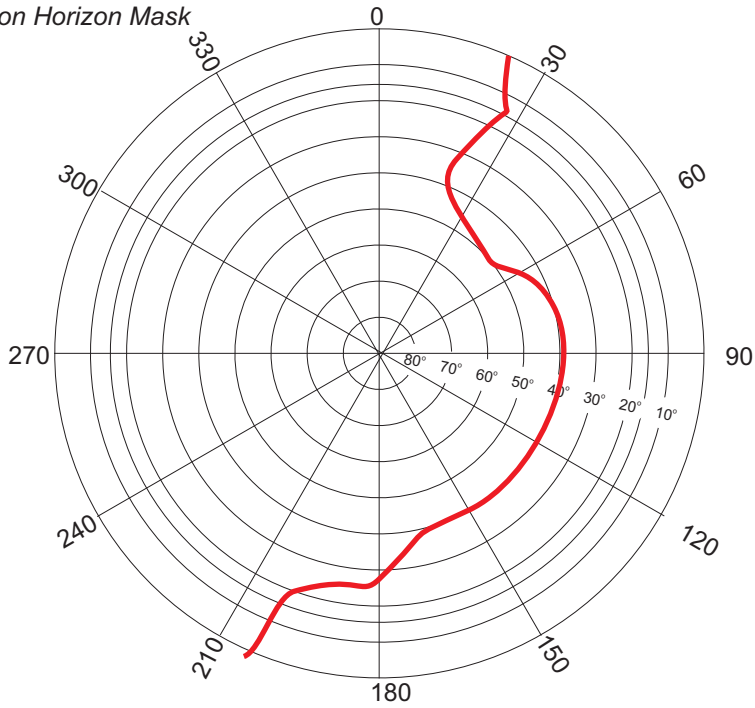
Owner:



SITE INFORMATION

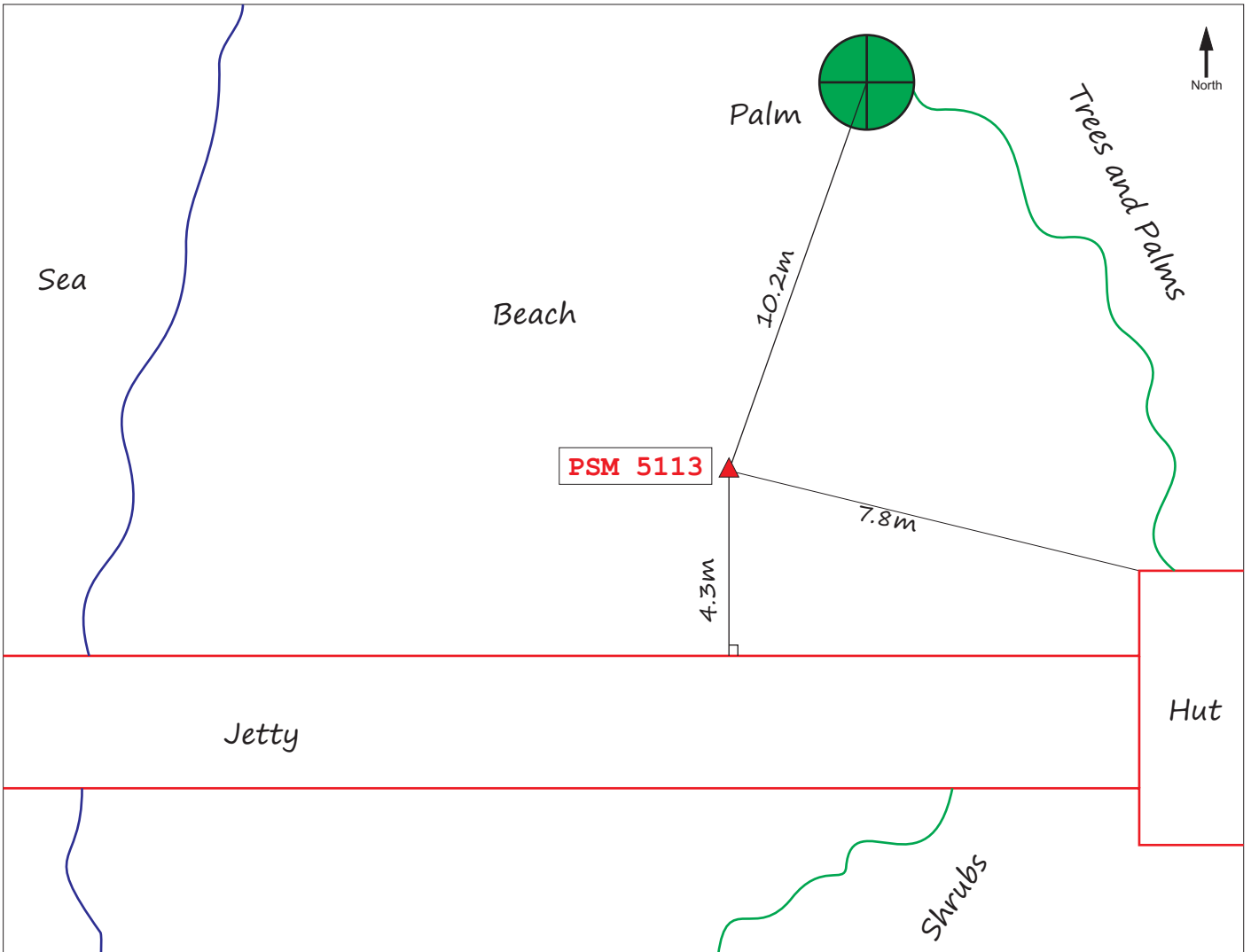

Station Number **PSM 5113**

Station Horizon Mask



Height above Marker that horizon was mapped from 1.5 m

Magnetic Declination
Declination applied to this figure?
 Yes No



Sketched by: **AHMED NASHiD**

Scale: **Not to scale**

Date: **18 MAY 2013**

SURVEY UNIT,
MINISTRY OF HOUSING AND ENVIRONMENT
 Ameenee Magu, Maafannu, Male', 20392, Maldives.
 Office (PABX): +(960) 3004300, Fax: +(960) 3004301
 Email: survey@mhe.gov.mv
 Web: www.mhe.gov.mv



CONTROL POINT DETAILS	Station Number: PSM 5114
Coordinate Information	
Geodetic	Grid
WGS 84	UTM Zone 43
Lat:	N: 428858.954m
Long:	E: 318708.533m
Ellp Height:	Orth Height: 0.638m
Island Name: K. Fihaalhohi	Date: 18/05/2013

Monument description & method of survey:

PSM monument type A urban (surface -0.3m). GNSS PP Static Survey with TOPCON GR5 GNSS receivers.

General site condition & access:

Good sky view and accessible via foot paths.

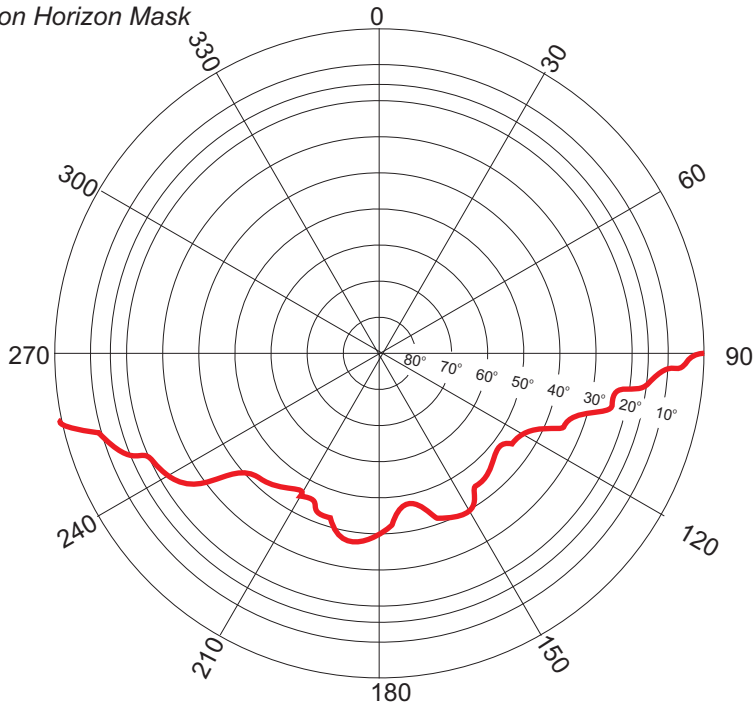
Owner:



SITE INFORMATION

Station Number **PSM 5114**

Station Horizon Mask



Height above Marker that horizon was mapped from 1.5 m

Magnetic Declination
Declination applied to this figure?
 Yes No



Sketched by: **AHMED NASHiD**

Scale: **Not to scale**

Date: **18 MAY 2013**